

YUED
Registered Claim Area

Two Rocks
Marina

TWO ROCKS

WHADJUK PEOPLE
Registered Claim Area

**CITY OF
WANNEROO**

YANCHEP

INDIAN
OCEAN

Jurien Bay
Jurien Bay
Marine Park

Lancelin

Marmion
Marine Park

PERTH

Shoalwater Islands
Marine Park

Mandurah

Multiple
Use Zone

**Two Rocks
Commonwealth
Marine Park**

**Proposed boundary
for the extended
Marmion Marine Park**

National
Park Zone

ALKIMOS

**CITY OF
WANNEROO**

QUINNS ROCKS





Mindarie
Marina




0 5 10 15

Kilometres



Proposed boundary for the extended Marmion Marine Park

-  Limit of coastal waters of the State
-  Native Title - registered claim area
-  Proposed boundary for the extended Marmion Marine Park ¹
-  Ocean Reef Marina excision from Marmion Marine Park

Marmion Marine Park ²

-  Sanctuary area
-  Recreation area
-  General use area

Commonwealth Marine Park ³

-  National Park Zone (IUCN II)
-  Multiple Use Zone (IUCN VI)

1 - Area identified is proposed marine park boundary only. Final marine park boundary will be determined through the marine park planning process.

2 - Proclaimed under the WA Conservation and Land Management Act 1984 (CALM Act).

3 - Proclaimed under the Commonwealth Environment Protection and Biodiversity Conservation Act 1999 (EPBC Act).

Map produced by Department of Biodiversity, Conservation and Attractions (AEPL Branch), 15 July 2020

**Marmion
Marine
Park**

OCEAN REEF

**CITY OF
JOONDALUP**

WHADJUK PEOPLE
Registered Claim Area

Hillarys Boat
Harbour

NORTH BEACH

Trigg Point

**CITY OF
STIRLING**