

Proposed Buccaneer Archipelago Marine Parks online submission step-by-step guide

Click on the DBCA Online submission link [here](#)

Step 1: The 1st page contains a link to the draft management plans – referred to as ‘indicative management plans’ and a disclaimer saying you will be required to provide some personal details (name, postcode and email address) at the end of the survey. Your personal details will remain confidential, be securely stored and not be used for any other purpose.

Click ‘Next’.

Step 2: The 2nd page tells you how to ensure your submission is as effective as possible and outlines how submissions will be evaluated. Basically, a good submission will be clear and concise about why you disagree or agree with specific sections of the indicative management plans and suggest alternatives for the parts of the plans you disagree with.

Click ‘Next’.

Step 3: The 3rd page outlines how the survey is structured.

Click ‘Next’.

Step 4: The 4th page is where the survey really starts. This page asks if you have a comment about 15 sections of the indicative management plans. This is **not** the place to talk about zoning issues or to make general comments (that comes later).

Click on the circle next to the section you wish to comment on. For example, if you wanted to provide comment on recreational fishing you would click on the recreational fishing circle and click next (see below).

1. Do you have any specific comments about a section? *Please select relevant section.*

<input type="radio"/> Management plan; Introduction; Joint management Country; Management setting; Aspirations	<input type="radio"/> Research and monitoring
<input type="radio"/> Aboriginal cultural and heritage values	<input type="radio"/> Climate change
<input type="radio"/> Biocultural and ecological values	<input type="radio"/> Swan Island Nature Reserve
<input type="radio"/> Traditional Owner economic development opportunities	<input type="radio"/> Tanner Island Nature Reserve
<input type="radio"/> Visitation and tourism, including visitor safety	<input type="radio"/> Plan implementation and operation – <i>excluding Zoning (separate questions)</i>
<input checked="" type="radio"/> Recreational fishing	<input type="radio"/> Assessing management effectiveness
<input type="radio"/> Commercial fishing, pearling and aquaculture	<input type="radio"/> No - skip to the questions about the Zoning Scheme (Part B)
<input type="radio"/> Maritime heritage	<input type="radio"/> No - I would like to make a general comment about the plan overall
<input type="radio"/> Industry, resources and development	

16%

Prev NEXT

- Only provide comments on the sections of the plan that are relevant to you. You do not need to provide comment on each section.

- If you want to make general comments about the overall plans or upload a submission you have already prepared you can click on the bottom circle on the right and click next.

Step 5: The survey will ask if your comments relate to an individual draft plan or whether it applies to all the plans. As a general rule, comments at this stage will most likely relate to all three indicative management plans and comments in relation to specific zones should be made in section B of the survey later.

45. Which proposed marine parks do your comments relate to? *(you may comment on more than proposed marine park but please indicate in your comments, the relevant proposed marine park)*

Proposed Bardi Jawi Marine Park

Proposed Mavala Marine Park

Proposed Maivalam Marine Park (part of the zoning scheme for the Lalang-gaddam Marine Park which is open for comment).

All of the above

Step 6: Write your comments in the box provided and then choose another section of the indicative management plans to provide comment on and click next. Repeat this step until you have provided comment on all the sections you wanted to provide comment on.

(You do not need to provide a comment on every section).


If you move to another section and remember more information you want to add to a previous section, you can return to it again and add in the extra information.

Step 7: If there are no other sections of the indicative management plans you wish to comment on select the circle to skip to Part B and **click next**.

10. Do you have any specific comments about a section/s?

- Management plan; introduction; Joint management Country; Management setting; Aspirations
- Aboriginal cultural and heritage values
- Biocultural and ecological values
- Traditional Owner economic development opportunities
- Visitation and tourism, including visitor safety
- Commercial fishing, pearling and aquaculture
- Maritime heritage
- Industry, resources and development
- Research and monitoring
- Climate change
- Swan Island Nature Reserve
- Tanner Island Nature Reserve
- Plan implementation and operation – *excluding Zoning (separate questions)*
- Assessing management effectiveness
- No - skip to the questions about the Zoning Scheme (Part B)
- No - I would like to make a general comment about the plan overall
- No - skip to Part C of the survey to provide details about yourself

Sections	Proposed Bardi Jawi Marine Park indicative joint management plan	Proposed Mayala Marine Park indicative joint management plan	Lalang-gaddam Marine Park amended and indicative joint management plan
Management plan; Introduction, Traditional Owner Country, Management setting, Aspirations	Sections 1-5	Sections 1-5	Sections 1-5
Aboriginal cultural and heritage values (Caring for Culture)	Section 6	Section 6	Section 6
Biocultural and ecological values (Caring for Country)	Section 7	Section 7	Section 7
Traditional Owner economic development opportunities	Section 9.1	Section 9.1	Section 9.1
Visitation and tourism, including visitor safety	Section 9.2	Section 9.2	Section 8.1
Recreational fishing	Section 9.3	Section 9.3	Section 8.2
Commercial fishing, pearling and aquaculture	Sections 9.4-9.6	Sections 9.4-9.6	Sections 9.2-9.3
Maritime heritage	Section 9.7	Section 9.7	Section 8.3
Industry, resources and development	Section 9.8	Section 9.8	Section 9.4
Research and monitoring (Understanding Country)	Section 10	Section 10	Section 10
Climate change	Section 11	Section 11	Section 11
Swan Island Nature Reserve	Section 8	N/A	N/A
Tanner Island Nature Reserve	N/A	Section 8	N/A
Plan implementation and operation – excluding zoning (Part B)	Section 12	Section 12	Section 12
Assessing management effectiveness	Section 13	Section 13	Section 13

 40%

Prev NEXT

Part B zoning

Step 8: This section allows you to provide any general comments, requested changes and the reason for those changes about the zoning scheme and three proposed zoning types: General Use Zone, Special Purpose Zone (Cultural Protection), and Sanctuary Zone. There are links to detailed maps of each marine park which when clicked will open on another tab in your browser.

The first page asked you to choose which marine park your comments on zoning apply. To keep things simple, and if you are unsure, select *All of the above* and click next.

8. Which proposed marine parks do your comments relate to? *(you may comment on more than proposed marine park but please indicate in your comments, the relevant proposed marine park)*

- Proposed Bardi Jawi Marine Park
- Proposed Mayala Marine Park
- Proposed Maiyalam Marine Park (part of the zoning scheme for the Lalang-gaddam Marine Park which is open for comment).
- All of the above

The text box asks for comments about the General Use zones, however, given activities permitted in General Use zones reflect the current permitted activities allowed under fisheries laws, it is acceptable to leave this box blank. Once you have finished click next.

Step 9: To provide comments on the Cultural protection zones click on the circle next to this zone type and **click next**.

10. Do you have any further comments about zoning?

Part B - Zoning - Special Purpose Zones (Cultural Protection) No - I would like to make a general comment about the plan overall

Part B - Zoning - Sanctuary Zones No - skip to Part C of the survey to provide details about yourself

80%

Prev NEXT

Once again, the survey will ask you which plan your comments apply to and once again it is OK to select the “All of the above” box.

When writing your comments make sure to clearly identify which cultural protection zone each of your comments applies to.

Step 10: Once you have finished making comments on the cultural protection zones you can select the box to provide comment on sanctuary zones and **click next**

10. Do you have any further comments about zoning?

Part B - Zoning - Special Purpose Zones (Cultural Protection) No - I would like to make a general comment about the plan overall

Part B - Zoning - Sanctuary Zones No - skip to Part C of the survey to provide details about yourself

80%

Prev NEXT

Once again, the survey will ask you which plan your comments apply to and once again it is OK to select the “All of the above” box. When writing your comments make sure to clearly identify which cultural protection zone each of your comments applies to.

Step 11: Once you have finished making comments on the sanctuary zones you can select the box to provide comments about the overall plan and **click next**.

13. Do you have any further comments about zoning?

Part B - Zoning - General Use Zones No - I would like to make a general comment about the plan overall

Part B - Zoning - Sanctuary Zones No - skip to Part C of the survey to provide details about yourself

84%

Prev NEXT

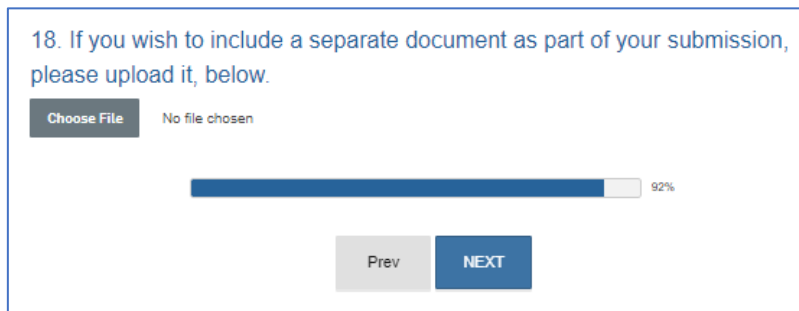
Step 12: This section allows you to provide any general or further comments on the draft management plans. This could include comments relating to the plan's references, appendices, tables, maps, photos or any comments that you may have thought of after working through this

survey. This is also an opportunity to highlight how the draft plans will impact on your fishing activities, quality of life and aspirations for the future.

Step 13: Once you have completed your comments, you have the option of uploading a separate document to support your submission. This may be a letter, photos, correspondence or a pre-written submission.

If you wish to upload a separate document click on the “Choose file” box.

If you do not wish to upload a separate document click next.



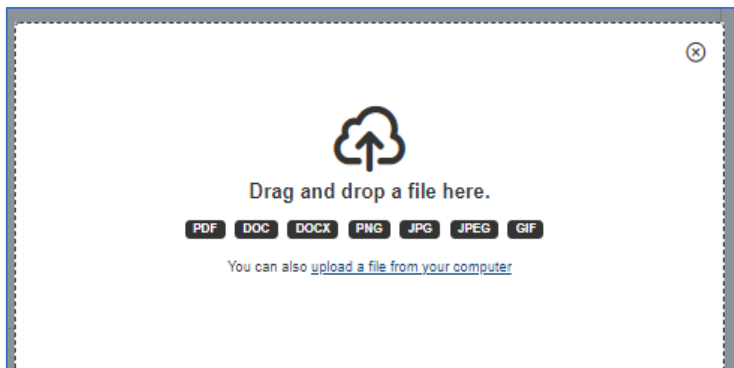
18. If you wish to include a separate document as part of your submission, please upload it, below.

Choose File No file chosen

92%

Prev NEXT

If you choose to upload a separate file, you will see a box asking you to either drag a file from your Explorer window or click on the link to open an Explorer window on your computer from where you can select the file.



Drag and drop a file here.

PDF DOC DOCX PNG JPG JPEG GIF

You can also [upload a file from your computer](#)

Step 14: This section is made up of two pages. The first page asks you to provide details about yourself and how often you fish in the proposed marine park. It is important to note that you can tick multiple boxes that apply to you and going to anywhere within the proposed marine parks once a year is regarded as frequently visiting the area.

If you are a local of Broome, Derby and surrounding areas it is important to tick this box as your feedback is very important.

Once you have selected the boxes that apply click next.

13. Please check the boxes that apply to you. (You may choose more than one)

<input type="checkbox"/> Commercial fishing/ pearling / aquaculture	<input checked="" type="checkbox"/> Recreation (individual)
<input checked="" type="checkbox"/> Local community member	<input type="checkbox"/> Commercial tour operator
<input type="checkbox"/> Park visitor/tourist	<input type="checkbox"/> Scientist
<input type="checkbox"/> Industry or business	<input type="checkbox"/> Local government
<input checked="" type="checkbox"/> Conservation (individual)	<input type="checkbox"/> State government
<input type="checkbox"/> Conservation (non-government organisation)	<input type="checkbox"/> School or other educational institution
<input checked="" type="checkbox"/> Recreation (club)	<input type="checkbox"/> Other community group or organisation

Other (please specify)

14. How often do you visit the area indicated in the plans?

I have never visited the area


I have never visited the area, but plan to in the future

I have visited the area once

I have visited the area 2-3 times

I occasionally visit the area (every few years)

I frequently visit the area (at least once a year)

 96%

Step 15: Enter your personal details and click the ‘Submit’ button.

15. Before you go, please enter your contact details


*For the survey to be complete, information is required in fields marked with an asterisk. Anonymous submissions will not be considered. Please click **SUBMIT** after filling in your details below to send your submission and exit the questionnaire.*

Name** *

Organisation (if this submission is on behalf of an organisation)

Postcode** *

Email Address** *

 100%

Congratulations you have completed the survey!